

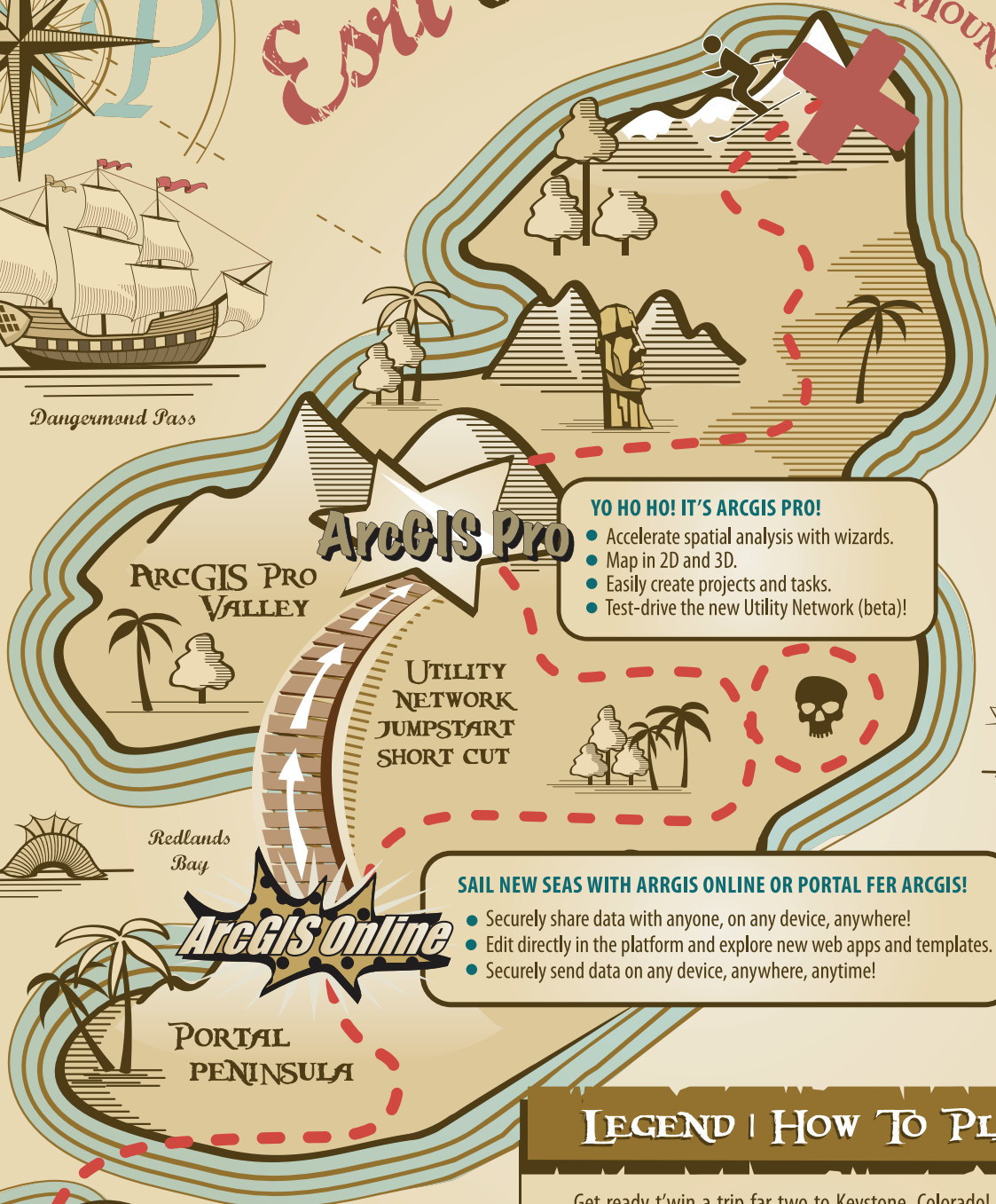
Esri Road Map TO KEYSTONE MOUNTAIN



Dangermond Pass



Perry Island



YO HO HO! IT'S ARCGIS PRO!

- Accelerate spatial analysis with wizards.
- Map in 2D and 3D.
- Easily create projects and tasks.
- Test-drive the new Utility Network (beta)!

SAIL NEW SEAS WITH ARCGIS ONLINE OR PORTAL FOR ARCGIS!


- Securely share data with anyone, on any device, anywhere!
- Edit directly in the platform and explore new web apps and templates.
- Securely send data on any device, anywhere, anytime!



Redlands Bay



PORTAL PENINSULA



UPGRADE ISLAND

AHOY, MATEY! UPGRADE TO 10.2.1!

- Latest enhancements to reconciliation, conflict management, geometric network, and replication.
- Enjoy latest certifications, bug fixes, and patches!


LEGEND | HOW TO PLAY

Get ready t'win a trip for two to Keystone, Colorado! Earn all three map stickers by completing yar tasks below, and bring yar map to SSP t'win!

- I** Take a picture with SSP and yar SSP ribbon.
- II** Subscribe to SSP TV on YouTube.
- III** Sign up for Energy Advisor.

The lucky lad/lass will be announced t'marrow at **Booth 207** (SSP).





SSP INNOVATIONS

SSP PUTS YE ON THE MAP!

1. SHIVER ME TIMBERS! YE HAVEN'T UPGRADED YET?!

Avast! Don't put this off! Two years ago, Jack Dangermond declared ArcGIS 10.2.1 the dedicated utility and telecom desktop release. Esri provides ye the best possible support, fixes and patches with 10.2.1 — with the least impact to yar business! Upgrade to 10.2.1 today for all yar utility and telco enhancements, including:

- Significant performance and conflict-management improvements
- Key utility and telco updates and patches
- Full version support

Ask why 25+ utilities and telcos trusted SSP for 10.2.1 upgrades at 100% satisfaction.



S.S. Upgrade

2. SHARE INFORMATION MORE EASILY IN THE CLOUD ON ANY DEVICE. ANYWHERE. ANYTIME!

The core step in yar Esri platform is yar deployment on ArcGIS Online or Portal for ArcGIS. Let SSP save ye work and booty by working with yar IT department, while using our proven deployment methods and architecture. We'll help ye decide on ArcGIS Online or Portal, so ye can:

- Expose and collect GIS data in new, powerful ways
- Fully utilize Esri Named Users
- Bridge yar move to ArcGIS Pro and the Utility Network!

Ask about SSP's work with NiSource, Middle Tennessee, and boatloads more who used our ArcGIS Online Jumpstart!

3. EMBRACE THE NEW WORLD OF ARRGIS WITH PRO. INCLUDING THE UTILITY NETWORK!

SSP is the only Esri partner offering t'get yar feet wet with the Utility Network in just an hour! So ye can begin exploring:

- A truer representation of yar network and infrastructure
- Easier editing, information sharing, modeling, and analysis

Adopting yar Utility Network is part of yar journey t'that thar ArcGIS Pro, with better performance and robust functionality.

Ask how ye can get the Utility Network Jumpstart and ArcGIS Pro today.

